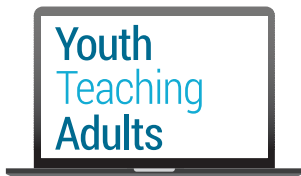




Google Maps

Google Maps is an online maps app. You can search for any place you want to go to. Google Maps will show you how to get there.



Presented by



With funding from



Google Maps

1

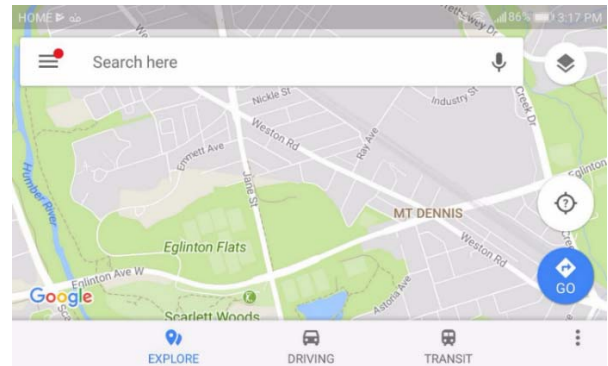
Find the Google Maps app



- Ask your adult learner to find the Google Maps app. They can look for it on the home screen.
- Ask your adult learner to tap on the Google Maps app to open it
- If Google Maps is not installed on the device, ask your adult learner to open the App Store. They can search for “Google Maps” and download the app.

2

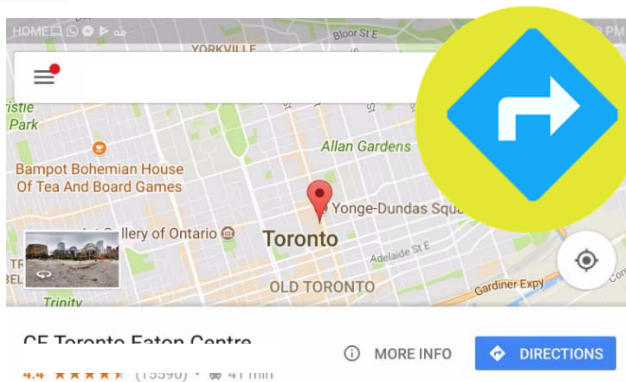
Search for a location



- Explain to your adult learner that Google Maps can help them find places like:
 - ↳ a grocery store
 - ↳ a restaurant
 - ↳ a clinic
 - ↳ a friend's house
- Ask your adult learner to tap on the search bar. They should type in **nearest Tim Horton's** and press the search button.

3

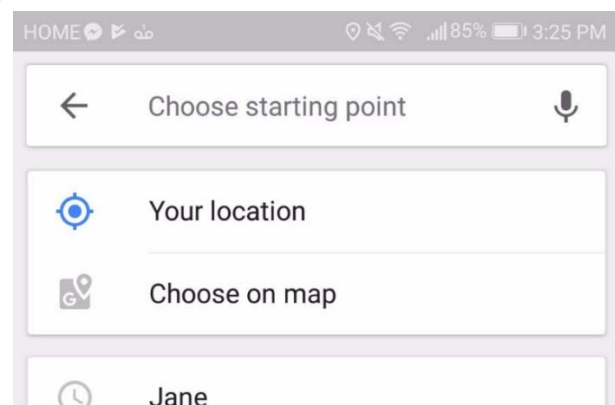
Search for directions



- Explain to your adult learner that the red pin shows the location they searched for
- Ask your adult learner to press the **Directions** button to find out how to get there

4

Choose a starting point



- Tell your adult learner some phones and tablets can tell you your exact location. This feature helps you avoid getting lost.
- Sometimes, the **Your Location** feature is turned off. Ask your adult learner to add a starting point by typing in the address of where they are right now.

5

Look at the directions

A screenshot of a navigation application interface. At the top, there are four travel mode options: car (20 min), bus (32 min, highlighted), walking (1 hr 52), and cycling (20 min). Below this, it says 'Depart at 3:18 PM' with a weather icon showing -1° and an 'OPTIONS' button. A 'Fastest' label is visible. The main route is shown as a bus route with two segments: a green segment labeled '2' and a yellow segment labeled '1', with a total time of '32 min'. Below the route, it shows the departure time '3:19 PM - 3:51 PM' and the origin '3:19 PM & 3:22 PM from Jane'.

- Ask your adult learner to look at the different ways to get where they want to go:
 - ↳ car
 - ↳ bus
 - ↳ walk
 - ↳ bike

- Ask your adult learner to look at the map and the directions

6

Practice



- Ask your adult learner to search for directions from their current location to:
 - ↳ the nearest walk-in clinic
 - ↳ the nearest grocery store
 - ↳ the nearest post office